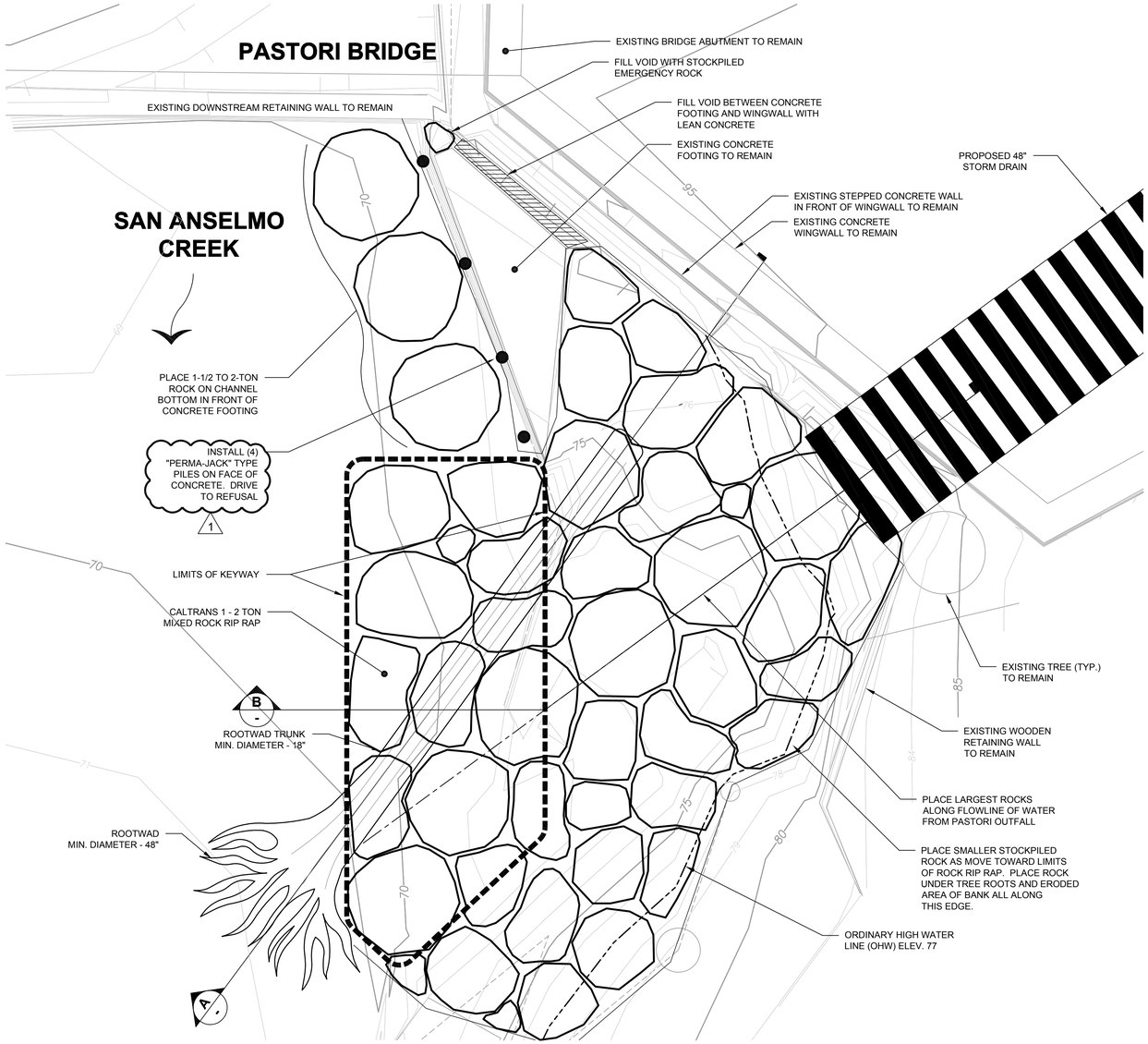

1 GRADING & BANK STABILIZATION ENLARGEMENT
SCALE: 1/2"=1'

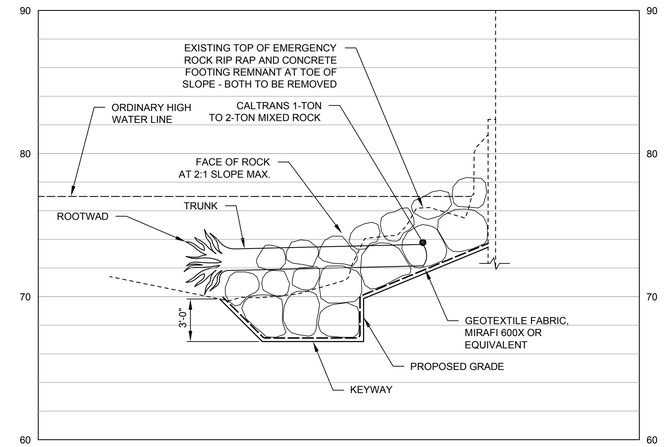

A BANK STABILIZATION SECTION
SCALE: 1"=5'

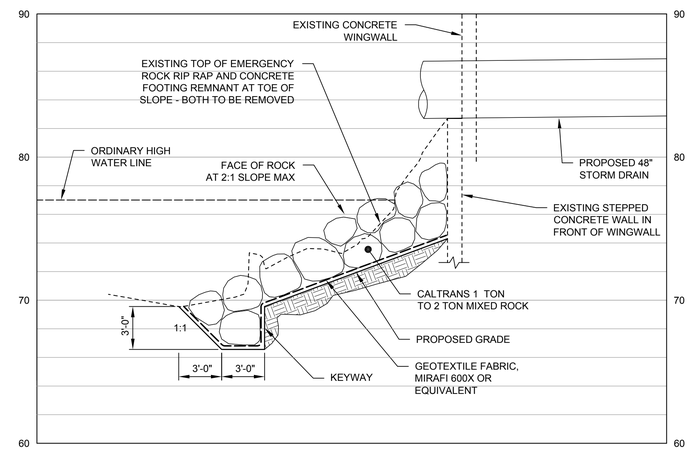

B BANK STABILIZATION SECTION
SCALE: 1"=5'

NOTES

1. EXISTING EMERGENCY ROCK RIP RAP TO BE REMOVED, STOCKPILED AND THEN USED IN RSP ENERGY DISSIPATION STRUCTURE WITH LARGE WOODY DEBRIS CHANNEL MARGIN.
2. FILL VOIDS IN 1 - 2 TON ROCKS WITH SMALLER STOCKPILED EMERGENCY ROCKS.
3. USE SMALLER EMERGENCY STOCKPILED ROCKS TO FILL IN ERODED BANK UNDER TREE ROOTS IN ADDITION TO NEW LARGER ROCKS. DO NOT LEAVE GAPS BETWEEN ROCK RIP RAP AND NATURAL CREEK BANK.
4. SEE NOTES 4 - 14 ON SHEET EN3.

Rev	Date	Description	Designed	Drawn	Checked
1	11/21/2011	ADDED 4 PERMA-JACK TYPE PILES	GEG	JKS	GKM
-	02/04/11	JARPA SUBMITTAL	GEG / GKM	SAS	GKM

CSW | ST2
CSW/Stuber-Stroeh Engineering Group, Inc.
Civil & Structural Engineers | Surveying & Mapping | Environmental Planning
Land Planning | Construction Management
45 Leveroni Court
Novato, CA 94949
tel: 415.883.9850
fax: 415.883.9835
http://www.cswst2.com
© 2010

City: Fairfax
County: Marin
State: California

PASTORI STORM DRAIN OUTFALL

ENLARGEMENT & SECTIONS 'A' AND 'B'

TOWN OF FAIRFAX

Prepared Under the Direction of:

Sheet
EN4

Scale:	AS NOTED
Date:	04/14/10
Project Number:	4.1086.14
Plan File:	D-4950-04

P:\04\41086\14\DWG_2010\Sheet_Drawings\R94-GRADING_AND_BANK_STABILIZATION_DETAILS.dwg 11/30/2011 - 08:17 PM shulk 1:1