TOWN OF FAIRFAX
STAFF REPORT

Date: August 1, 2012

To: Mayor and Members of the Town Council

From: John Reed, Vice Mayor
Larry Bragman, Council Member

Subject: Discussion and Consideration of Plans for Fairfax Bike Spine Project (designated bike route through Town to schools)

Recommendation:

Accept the report and provide an opportunity for the public to comment on the proposed designated and marked bike route through the neighborhoods to Fairfax schools.

Background

A Committee made up of the Town Manager, the Traffic Engineer Parisi, Councilmember Bragman and Vice Mayor Reed have been meeting to develop the preferred route, signage and intersection upgrades for this bike route through the center (spine) of town. Mr. Parisi has made the current plans available and they are part of this report. This project is being funded by Measure "A" funds through the Transportation Authority of Marin.

The next steps involve August outreach to parents during back-to-school events, some one-on-one meetings with neighbors that are located near any traffic control or parking changes (only one on-street parking space proposed to be eliminated), finalizing the plans and receiving bids, and then hopefully installation in October or so.

Hopefully, Mr. Parisi will be available to make a formal presentation at a public meeting in the near future.

Financial Impact

Costs to be covered by TAM, Measure "A"

Attachments

Maps of the proposed locations

AGENDA ITEM # 9

PROJECT PLANS FOR

SCHOOL BIKE ROUTE PROJECT

TOWN OF FAIRFAX
MARIN COUNTY, CALIFORNIA

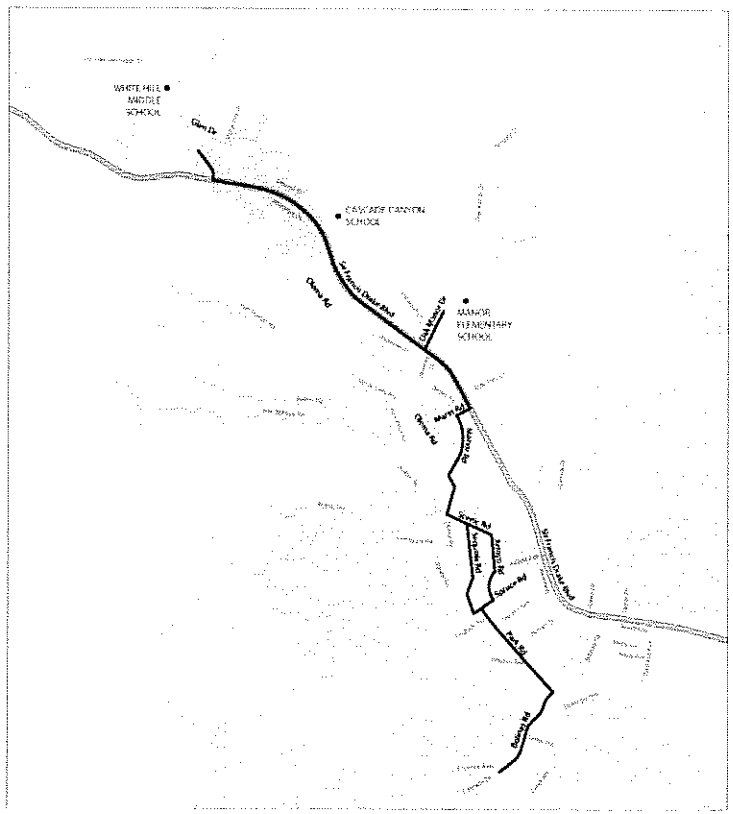

LOCATION MAP/PROJECT LIMITS
NTS

INDEX OF SHEETS

SHEET	SHEET TITLE
1	TITLE SHEET
2	PAVEMENT MARKINGS AND SIGNAGE
3-9	LAYOUT PLAN

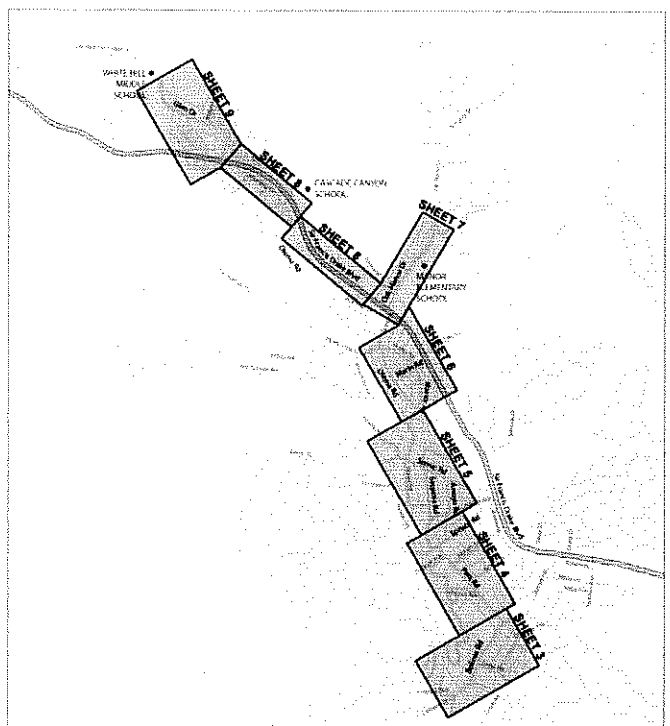

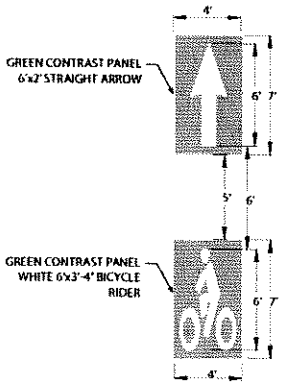

BICYCLE LANE MARKING
NTS

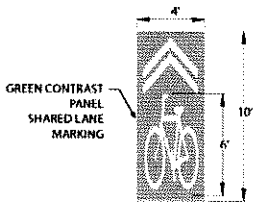

SHARED LANE MARKING
NTS



SCHOOL BIKE ROUTE

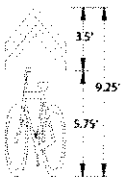

SHARED LANE MARKING - TYPICAL
NTS

PROJECT NOTES:

1. INSTALL SCHOOL ROUTE SHARED LANE MARKING (GREEN CONTRAST PANEL) WITHIN CENTER OF VEHICULAR TRAVEL LANE.
2. INSTALL SCHOOL ROUTE SHARED LANE MARKING (GREEN CONTRAST PANEL) 11 FEET FROM ROADWAY FACE OF CURB.
3. INSTALL SCHOOL ROUTE SHARED LANE MARKING (GREEN CONTRAST PANEL) APPROXIMATELY 4 FEET FROM EDGE OF ROADWAY OR FACE OF CURB; RIGHT SIDE OF MARKING SHALL BE LOCATED AT LEAST 6 INCHES FROM JOINT BETWEEN ASPHALT PAVEMENT AND CONCRETE GUTTER.
4. INSTALL SCHOOL ROUTE SHARED LANE MARKING (GREEN CONTRAST PANEL) AS SHOWN.
5. INSTALL BICYCLE LANE MARKINGS (GREEN CONTRAST PANELS).
6. INSTALL TYPICAL SHARED LANE MARKING (WHITE MARKING, NO CONTRAST PANEL) WITHIN CENTER OF VEHICULAR TRAVEL LANE.
7. INSTALL TYPICAL SHARED LANE MARKING (WHITE MARKING, NO CONTRAST PANEL) APPROXIMATELY 4 FEET FROM EDGE OF ROADWAY OR FACE OF CURB; RIGHT SIDE OF MARKING SHALL BE LOCATED AT LEAST 6 INCHES FROM JOINT BETWEEN ASPHALT PAVEMENT AND CONCRETE GUTTER.
8. INSTALL NEW STOP STENCIL.
9. REFRESH EXISTING STOP STENCIL.
10. INSTALL NEW 12 INCH LIMIT LINE.
11. REFRESH EXISTING 12 INCH LIMIT LINE.
12. INSTALL ZEBRA-STYLE CROSSWALK, 10 FEET WIDE WITH 2-FOOT BLOCKS SEPARATED BY 2 FEET.
13. BLANK.
14. BLANK.
15. BLANK.
16. BLANK.
17. INSTALL SCHOOL BIKE ROUTE SIGN.
18. INSTALL SCHOOL BIKE ROUTE SIGN WITH UP ARROW.
19. INSTALL SCHOOL BIKE ROUTE SIGN WITH LEFT DIAGONAL UP ARROW.
20. INSTALL SCHOOL BIKE ROUTE SIGN WITH LEFT ARROW.
21. INSTALL SCHOOL BIKE ROUTE SIGN WITH RIGHT DIAGONAL UP ARROW.
22. INSTALL SCHOOL BIKE ROUTE SIGN WITH RIGHT ARROW.
23. BLANK.
24. BLANK.
25. INSTALL "WALK BIKE / USE CROSSWALK" PLAQUE.
26. INSTALL "USE BRIDGE" PLAQUE.
27. INSTALL PLAQUE WITH RIGHT ARROW / "OAK MANOR SCHOOL"; UP ARROW / "WHITE HILL SCHOOL".
28. INSTALL PLAQUE WITH RIGHT ARROW / "CASCADE CANYON SCHOOL"; UP ARROW / "WHITE HILL SCHOOL".
29. INSTALL "WALK BIKE ON SIDEWALK" PLAQUE.

SIGN INSTALLATION / REMOVAL

TYPE	QUANTITY	NOTES

TO BE DETERMINED

PAVEMENT MARKING INSTALLATION / REMOVAL

TYPE	QUANTITY	NOTES

TO BE DETERMINED

SCHOOL BIKE ROUTE PROJECT
TOWN OF FAIRFAX, CALIFORNIA

95% PLANS

Parisi ASSOCIATES
transportation consulting

PAVEMENT MARKINGS AND SIGNAGE

Date 07/27/2012
Scale NTS
Sheet No. 2 of 9

SCHOOL BIKE ROUTE PROJECT
TOWN OF FAIRFAX, CALIFORNIA

95% PLANS

Parisi Associates
transportation consulting

LAYOUT PLAN

Date	07/27/2012
Scale	1" = 40'
Sheet No.	3 of 9

SCHOOL BIKE ROUTE PROJECT
TOWN OF FAIRFAX, CALIFORNIA

95% PLANS

Parisi ASSOCIATES transportation consulting

LAYOUT PLAN

Date	07/27/2012
Scale	1" = 40'
Sheet No.	4 of 9

SCHOOL BIKE ROUTE PROJECT
TOWN OF FAIRFAX, CALIFORNIA

95% PLANS

Parisi ASSOCIATES transportation consulting

LAYOUT PLAN

Date 07/27/2012
Scale 1" = 40'
Sheet No. 5 of 9

SCHOOL BIKE ROUTE PROJECT
TOWN OF FAIRFAX, CALIFORNIA

95% PLANS

Parisi ASSOCIATES
transportation consulting

LAYOUT PLAN

Date 07/27/2012
Scale 1" = 40'
Sheet No. 6 of 9



SCHOOL BIKE ROUTE PROJECT
TOWN OF FAIRFAX, CALIFORNIA

95% PLANS

Parisi ASSOCIATES
transportation consulting

LAYOUT PLAN

Date	07/27/2012
Scale	1" = 40'
Sheet No.	7 of 9

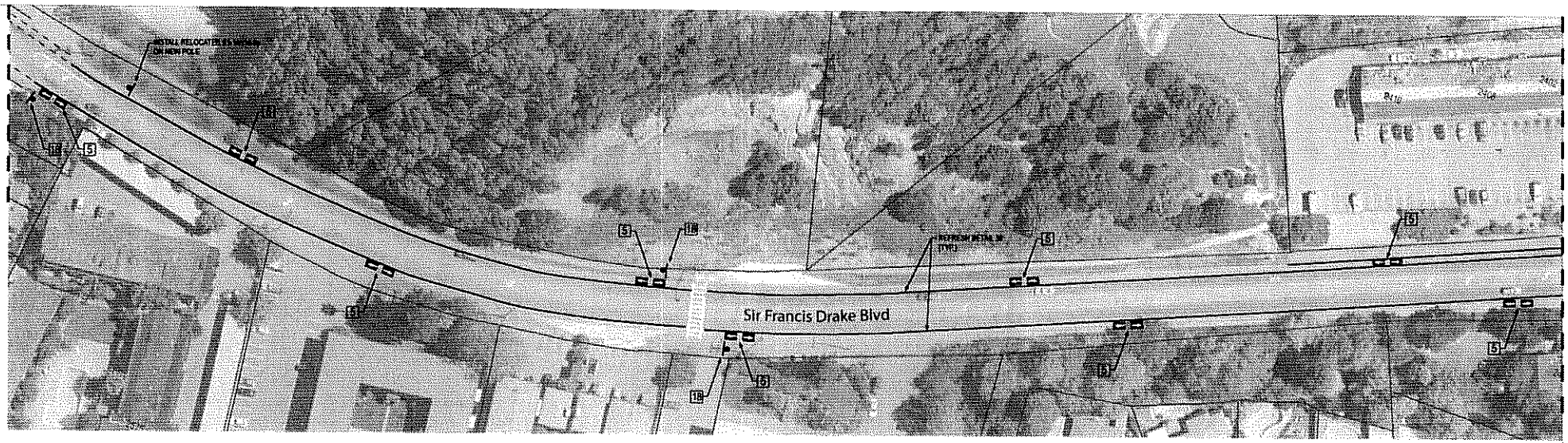



SCHOOL BIKE ROUTE PROJECT
TOWN OF FAIRFAX, CALIFORNIA

95% PLANS

Parisi ASSOCIATES
transportation consulting

LAYOUT PLAN

Date	07/27/2012
Scale	1" = 40'
Sheet No.	8 of 9

SCHOOL BIKE ROUTE PROJECT
TOWN OF FAIRFAX, CALIFORNIA

95% PLANS

Parisi ASSOCIATES
transportation consulting

LAYOUT PLAN

Date	07/27/2012
Scale	1" = 40'
Sheet No.	9 of 9